

30 October 2018

September 2018 Quarterly Report

HIGHLIGHTS

- **A\$4m raised to enable construction related workstreams at Fort Cady Borate Project (the Project) to progress post-Definitive Feasibility Study (DFS) completion**
 - Oversubscribed placement to institutional and sophisticated investors completed in August 2018
 - Management to acquire an additional A\$200k worth of shares at placement price, subject to shareholder approval at the AGM to be held on 2 November 2018
 - Funds to enable construction related workstreams to progress quickly once the Project DFS, due Q4 CY2018, is completed
- **Potential to increase the Project mine size in light of positive trends in global borate market**
 - Potential to incorporate third phase into Fort Cady borate mine's DFS given strong borate market dynamics
 - Approved railroad spur under existing mining permit to support logistics solution for larger operations
 - Ability to sell by-product gypsum into Californian agricultural and industrial markets to also support larger operation
 - Bulk samples from on-site testworks currently with equipment manufacturers to enable completion of flow sheet and capex estimates
 - Mojave Desert Air Quality Management District approval to commence construction for Fort Cady mine granted
- **DFS on track for completion in Q4 CY2018**
 - Site layout finalised in line with the approved Plan of Operations (Mining Permit)
 - Further positive discussions with respect to potential partners for the sale of boric acid and gypsum
 - First production target of Q4 CY2020, subject to financing, and based on positive discussions with regulatory bodies with respect to project support and permitting
- **Magnetotelluric (MT) survey completed on ABR's Salt Wells projects in Nevada, USA**
 - 16km of survey data collected
 - Contractor Zonge International will process data to enable the Company to delineate targets for future drilling
 - Drilling planned for Q4 CY2018
 - The Salt Wells Projects cover an area of 36km² with surface salt samples in the Northern area recording up to 810 ppm Lithium and over 1% Boron (over 5.2% boric acid equivalent)

COMPANY DIRECTORS

Harold (Roy) Shipes – Non-Executive Chairman
Michael X. Schlumberger - Managing Director & CEO
Anthony Hall - Executive Director
Stephen Hunt - Non-Executive Director
John McKinney – Non-Executive Director



ISSUED CAPITAL

190.1 million shares
21.9 million options

REGISTERED OFFICE

Level 24, Allendale Square
77 St Georges Terrace, Perth
WA, 6000, Australia

US OFFICE

16195 Siskiyou Road. #210,
Apple Valley, CA, 92307, USA

CONTACT

T: +61 8 6141 3145
W: americanpacificborate.com



American Pacific Borate and Lithium (ASX: ABR) ("ABR" or the "Company") is pleased to provide an update on activities at its projects in Southern California and Nevada, USA and Appendix 5B for the period ending 30 September 2018.

Fort Cady, California

ABR continued progress on a Definitive Feasibility Study (DFS) for its Fort Cady Borate Project during the September quarter, announcing in August 2018 that it would potentially incorporate a third phase into the DFS to build on the Scoping Study which examined a two-phase operation. ABR is proposing to incorporate a third phase based on:

- Fort Cady's large multi-generational borate Resource (JORC compliant MRE of 120m tonnes at 6.5% B₂O₃, or 11.6% boric acid (H₃BO₃) for 13.9m tonnes of contained boric acid (refer ASX Release of 1 February 2018), which makes it the host of the largest known contained borate JORC or NI43-101 Mineral Resource Estimate in the world not owned by major borate producers (Rio Tinto and Eti Maden);
- A railroad-dominated logistics' solution (current mining permit allows a 3km to 4km rail spur from the main national railway line running close to the Project boundary);
- Large by-product markets in California for agricultural and industrial gypsum and SOP consumption supported in part by the railroad logistics' solution; and
- A borate market growing at up to 6% CAGR, with limited additional supply capacity outside of Turkey.

ABR expects to fund the third phase through cash flow.

In August 2018, ABR had sent a bulk sample from onsite testworks to equipment manufacturers to enable completion of flow sheet and capex estimates.

It also received approval from the Mojave Desert Air Quality Management District to commence construction for the Fort Cady mine.

ABR provided a further update on progress in late September 2018, having finalised site layout with the approved Plan of Operations in line with the existing mining permit, and settling on a project timeline that envisages first production in Q4 CY2020, subject to financing and permitting. The Company also progressed positive discussions with potential partners regarding boric acid and gypsum sales and with regulatory bodies regarding support and permitting.

ABR located the process plant to optimise access to the deposit, process water, utilities, access roads and logistics (factoring in access to rail for phase two).

Hazen Research continued testwork on a bulk sample from Fort Cady to test the ability of the process to purify the PLS, and process layout continued. Design and planning of a water supply well was underway as part of the existing processing facility water supply. Barr Engineering continued its work on Capex and Opex estimation.

The Company continued positive discussions with potential partners for the sale of boric acid and gypsum, and believes there is a large Californian market for its by-product gypsum at full production.

ABR is also exploring its ability to sell any by-product hydrochloric acid (HCl) from its potassium sulphate (SOP) production. Discussions are progressing with large users of HCl in California that have the potential of underwriting an increase in SOP production. Whilst discussions are at a preliminary stage, the Company is considering decoupling the SOP production from the broader project with a view to financing this element of the project via alternate means. This is likely to have a positive benefit on potential project financing.



Permitting for Fort Cady continued to progress. An Environmental Impact Statement previously completed for Fort Cady identified that any potential significant impact of the mine could be mitigated with appropriate measures. This led to the approval of the Plan of Operations (or mining permit) in 1994. As part of the Record of Decision, the key Mining and Land Reclamation Plan was also approved.

In light of legal advice received in September 2018, ABR has decided to lodge an application for a permit under the Underground Injection Control (UIC) program which aims to protect underground sources of drinking water. The Company does not consider there to be any significant risk associated with the granting of this permit for the reasons noted by the Federal Bureau of Land Management (BLM) and additional drilling and sampling information it has accumulated over the past year. The Company does, however, consider there to be more of a risk relating to not obtaining the permit with respect to potential project delays if the referral authority was to argue a permit is necessary at a later stage.

This process is expected to take between 6-12 months depending upon whether amendments are necessary to the application, but it is not expected to delay the project timeline.

Indicative Project Timeline

ABR is working towards a timeline that will see all necessary permits received by Q3 CY2019. With detailed engineering expected to run for a period of nine months, the Company is currently working towards a program that will see the commencement of construction in early Q4, CY2019, subject to financing and permitting.

Table 1 | Project Timeline

ITEM	18	2019				2020				2021				2022				2023				2024				2025				
	Q4	Q1	Q2	Q3	Q4	Q1	Q2	Q3	Q4	Q1	Q2	Q3	Q4	Q1	Q2	Q3	Q4	Q1	Q2	Q3	Q4	Q1	Q2	Q3	Q4	Q1	Q2	Q3	Q4	
DFS																														
Detailed Engineering Phase One																														
Permitting Phase One																														
Project Financing																														
Construction Phase One																														
Production Phase One at 60%																														
Full Production Phase One																														
Permitting Phase Two and Three																														
Detailed Engineering Phase Two																														
Construction Phase Two																														
Production Phase Two at 60%																														
Full Production Phase Two																														
Detailed Engineering Phase Three																														
Construction Phase Three																														
Production Phase Three at 60%																														
Full Production																														

Salt Wells, Nevada

During the September quarter, ABR provided an update on its Salt Walls borate and lithium projects in Nevada, USA, where contractor Zonge International of Reno, Nevada completed about 16km of magnetotellurics (MT) survey. The Salt Wells projects cover an area of 36km² with surface salt samples in the Northern area recording up to 810ppm Lithium and more than 1% Boron (over 5.2% boric acid equivalent).

Zonge will process the data to help focus the future drilling program to the area(s) most likely to encounter brines, or brine laden sediments that would be of the most interest for mineralisation to ABR. Based on this, the Company will define a future drilling program for the basin.

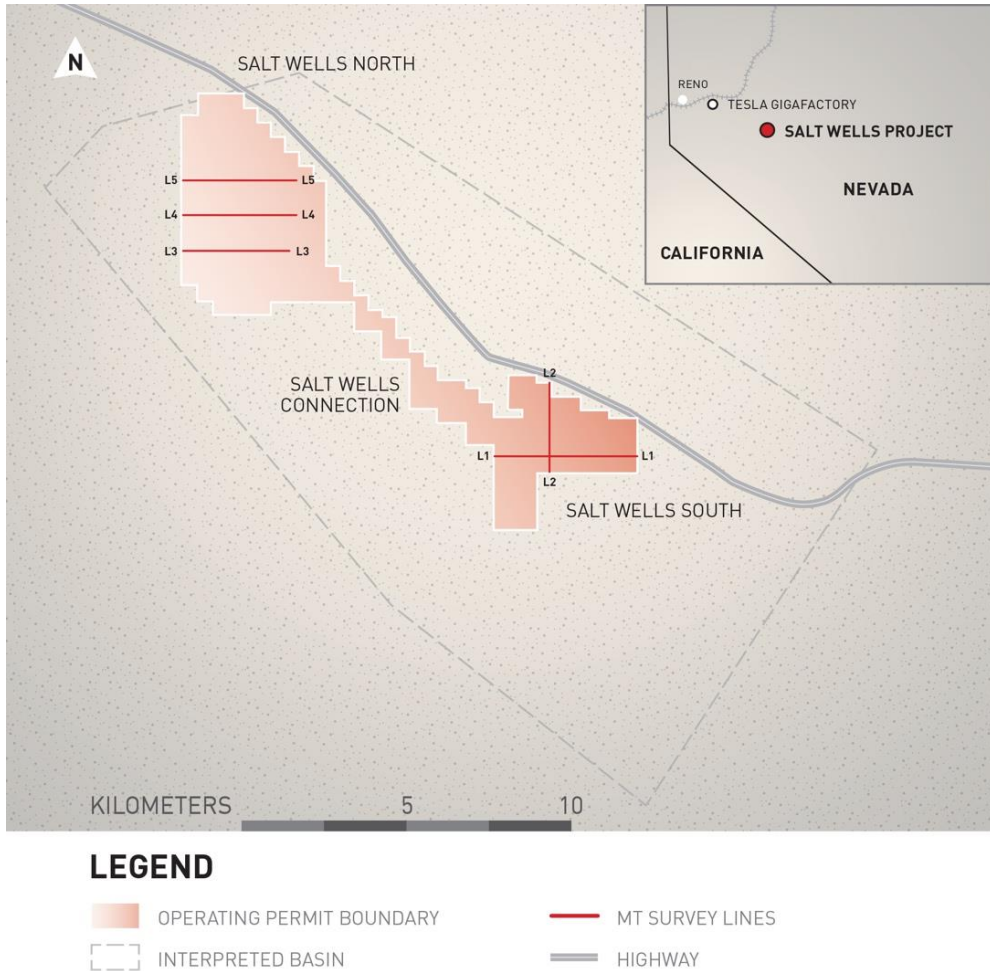


Figure 1 | MT survey lines (red) at Salt Wells Projects

Zonge has been at the forefront of geophysical data acquisition technologies since the early 1970s and is highly respected in the minerals industry. The Company has extensive experience in basin exploration, having conducted multiple successful MT surveys within the last couple of years in the search for lithium in the southwestern United States.

Weather permitting, ABR plans to drill several shallow holes to test the sediments of the basin based upon the results of this survey work completed in Q1 CY2019.

Focus on Fertilizer Market

The Company continues to focus on Borates, Gypsum and SOP which all play into North American fertiliser markets. In particular;

- Borates, gypsum and SOP are all used in local agricultural
- Borate demand for agricultural purposes is predicted to grow at 9% CAGR from 2017 and 2022
- Fort Cady is ideally placed in California to take advantage of a large and growing agricultural market for its products

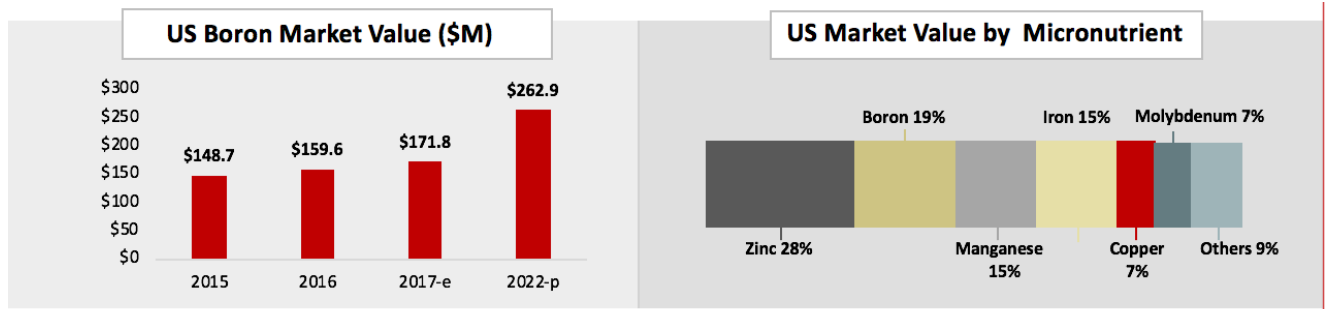


Figure 2 | The US boron agricultural micronutrient market is projected to grow at ~9% CAGR from 2017 to 2022 (Source: Context April 2018)

Corporate

Capital Raising completed

In August 2018, ABR announced it had successfully completed an oversubscribed placement of A\$4m at 20c per share to institutional and sophisticated investors. Funds will enable construction-related workstreams to progress quickly once the DFS for the Fort Cady Borate Project in Southern California is complete.

ABR's management committed an additional A\$200k worth of shares at the placement price, for which shareholder approval will be sought at the Company's Annual General Meeting on 2 November 2018. Sydney-based Peloton Capital was sole lead manager to the placement.

Investor Events

The Company presented at the October 2018 121 Mining Investment event in Hong Kong.

Other

The Company held AU\$4.384 million cash at bank as at 30 September 2018. Refer to the attached Appendix 5B for further details.

For further information contact:

Anthony Hall
Executive Director
Ph: +61 417 466 039

Simon Hinsley
Investor Relations – APAC
Ph: +61 401 809 653



Competent Persons Statement

Fort Cady

The information in this release that relates to Exploration Results is based on information prepared by Mr Louis Fourie, P. Geo of Terra Modelling Services. Mr Fourie is a licensed Professional Geoscientist registered with APEGS (Association of Professional Engineers and Geoscientists of Saskatchewan) in the Province of Saskatchewan, Canada and a Professional Natural Scientist (Geological Science) with SACNASP (South African Council for Natural Scientific Professions). APEGS and SACNASP are a Joint Ore Reserves Committee (JORC) Code 'Recognized Professional Organization' (RPO). An RPO is an accredited organization to which the Competent Person (CP) under JORC Code Reporting Standards must belong in order to report Exploration Results, Mineral Resources, or Ore Reserves through the ASX. Mr Fourie has sufficient experience which is relevant to the style of mineralisation and type of deposit under consideration and to the activity which they are undertaking to qualify as a CP as defined in the 2012 Edition of the JORC Australasian Code for Reporting of Exploration Results, Mineral Resources and Ore Reserves. Mr Fourie consents to the inclusion in the release of the matters based on their information in the form and context in which it appears.

Salt Wells

The information in this release that relates to Exploration Targets, Exploration Results, Mineral Resources or Ore Reserves is based on information prepared by Richard Kern, Certified Professional Geologist (#11494). Richard Kern is a licensed Professional Geoscientist registered with AIPG (American Institute of Professional Geologists) in the United States. AIPG is a Joint Ore Reserves Committee (JORC) Code 'Recognized Professional Organization' (RPO). An RPO is an accredited organization to which the Competent Person (CP) under JORC Code Reporting Standards must belong in order to report Exploration Results, Mineral Resources, or Ore Reserves through the ASX.

Richard Kern has sufficient experience which is relevant to the style of mineralisation and type of deposit under consideration and to the activity which they are undertaking to qualify as a CP as defined in the 2012 Edition of the JORC Australasian Code for Reporting of Exploration Results, Mineral Resources and Ore Reserves. Richard Kern consents to the inclusion in the release of the matters based on their information in the form and context in which it appears.

This release contains historical exploration results from exploration activities conducted by Great Basin Resources Inc. ("historical estimates"). The historical estimates are not reported in accordance with the JORC Code. A competent person has not done sufficient work to classify the historical estimates as mineral resources or ore reserves in accordance with the JORC Code. It is uncertain that following evaluation and/or further exploration work that the historical estimates will be able to be reported as mineral resources or ore reserves in accordance with the JORC Code. The Company confirms it is not in possession of any new information or data relating to the historical estimates that materially impacts on the reliability of the historical estimates or the Company's ability to verify the historical estimates.

About American Pacific Borate and Lithium Limited

American Pacific Borate and Lithium Limited is focused on advancing its 100% owned Fort Cady Boron and Lithium Project located in Southern California, USA (Figure 3). Fort Cady is a highly rare and large colemanite deposit with substantial lithium potential and is the largest known contained borate occurrence in the world not owned by the two major borate producers Rio Tinto and Eti Maden. The Project has a JORC mineral estimate of 120.4 Mt at 6.50% B₂O₃ (11.6% H₃BO₃, boric acid equivalent) & 340 ppm Li (5% B₂O₃ cut-off) including 58.59 Mt at 6.59% B₂O₃ (11.71% H₃BO₃) & 367 ppm Li in Indicated category and 61.85 Mt @ 6.73% B₂O₃ (11.42% H₃BO₃) & 315 ppm Li in Inferred category. The JORC Resource has 13.9 Mt of contained boric acid. In total, in excess of US\$50m has historically been spent at Fort Cady, including resource drilling, metallurgical test works, well injection tests, permitting activities and substantial pilot-scale test works.

ABR expects the Fort Cady Project can quickly be advanced to construction ready status due to the large amount of historical drilling, downhole geophysics, metallurgical test work, pilot plant operations and feasibility studies completed from the 1980's to early 2000's. 33 resource drill holes and 17 injection and production wells were previously completed and used for historical mineral estimates, mining method studies and optimising the process design. Financial metrics were also estimated which provided the former operators encouragement to commence commercial-scale permitting for the Project. The Fort Cady project was fully permitted for construction and operation in 1994. The two key land use permits and Environmental Impact Study remain active and in good standing.



In addition to the flagship Fort Cady Project the Company also has an earn in agreement to acquire a 100% interest in the Salt Wells North and Salt Wells South Projects in Nevada, USA on the incurrence of US\$3m of Project expenditures. The Projects cover an area of 36km² and are considered prospective for borates and lithium in the sediments and lithium in the brines within the project area. Surface salt samples from the Salt Wells North project area were assayed in April 2018 and showed elevated levels of both lithium and boron with several results of over 500ppm lithium and over 1% boron.

www.americanpacificborate.com

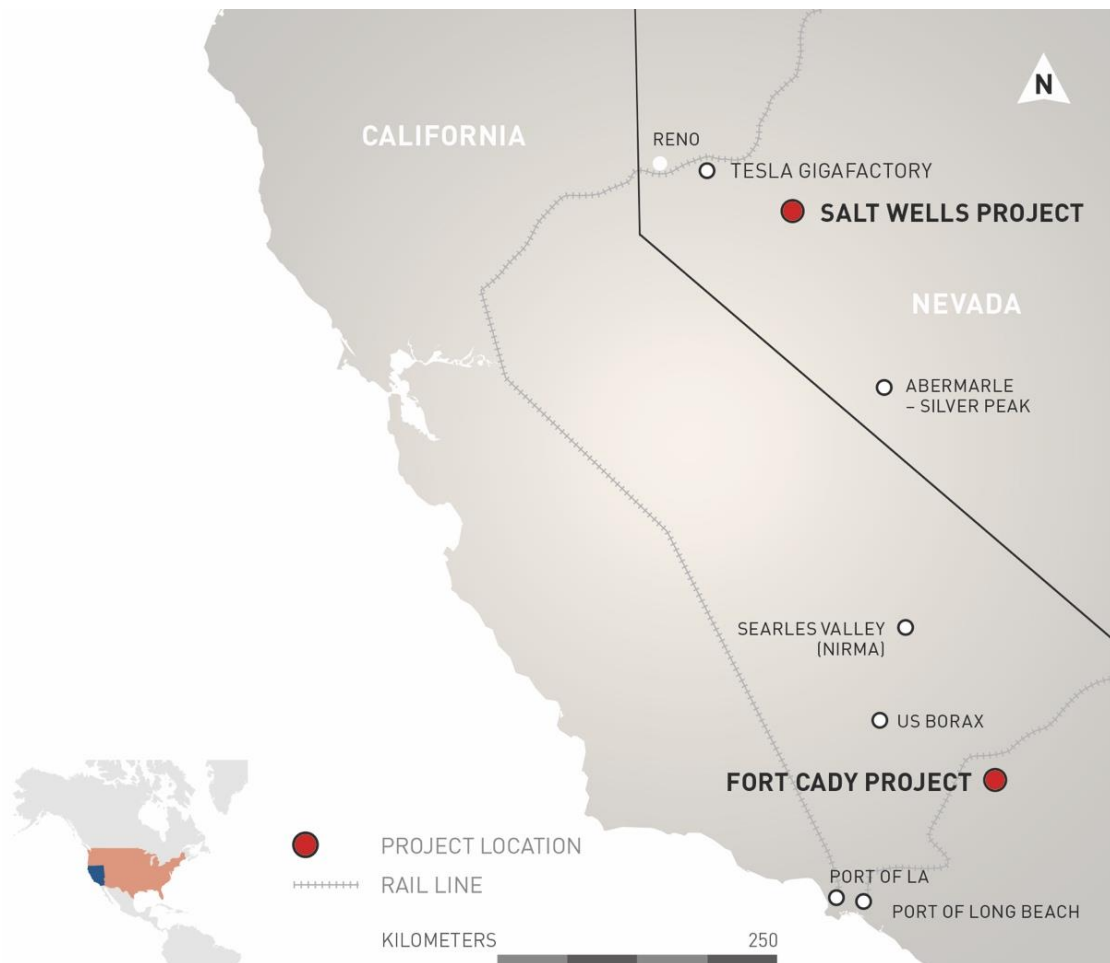


Figure 3 | Location of the Fort Cady and Salt Wells Projects in the USA



Appendix 1: Schedule of Tenements

Tenement Name	Country	Status	Grant Date	Expiry Date	Area km ²	Ownership Rights		
						Surface	Mineral	Lessee
Fort Cady Borate and Lithium Project								
Parcel 0529-251-01 Parcel 0529-251-03	USA	Granted	8/05/2010	N/A	0.65 0.32	FCCC	FCCC	N/A
Parcel 0529-251-04	USA	Granted	8/05/2010	N/A	1.09	FCCC	State of California	N/A
Company 1 Group Litigation 1 Group Litigation 4 Group Litigation 5 Group Litigation 2 Litigation 3 Litigation 6 Litigation 11 Geyser View 1 Company 4	USA	Granted	Various 12/09/1991 Various Various 29/07/1937 29/07/1937 29/07/1937 29/07/1937 18/11/1934 15/12/1931	N/A	0.65 0.65 0.65 0.65 0.65 0.65 0.65 0.65 0.28 0.65	Elementis	Elementis	FCCC
HEC #124 - #127, HEC #129, HEC #131, HEC #343, HEC #344, HEC #365, HEC #369, HEC #371, HEC #372, HEC #374 - #376	USA	Granted	Various	N/A	1.21	Elementis	Elementis	FCCC
HEC #19; HEC #21; HEC# 23; HEC#25; HEC #34 - #41; HEC #43 - #67; HEC #70 - #82; HEC #85 - #93; HEC #182; HEC #184; HEC #288; HEC #290; HEC #292; HEC #294; HEC #296 - #297; HEC #299 - #350	USA	Granted	Various	N/A	9.63	FCCC	FCCC	N/A
Salt Wells South Borate and Lithium Project								
The Salt Wells South includes the following claims: SW 165, 167, 169, 171, 173, 176, 177, 178, 179, 180, 181, 182, 183, 184, 185, 186, 187, 188, 189, 190, 191, 192, 193, 194, 195, 196, 197, 198, 199, 200, 201, 202, 203, 204, 205, 206, 207, 208, 209, 210, 211, 212, 213, 214, 251, 216, 217, 218, 219, 220, 221, 222, 223, 224, 225, 226, 227, 228, 229, 230, 231, 232, 233, 234, 235, 236, 237, 238, 239, 240, 241, 242, 243, 244, 245, 246, 247, 248, 249, 250, 251, 252, 253, 254, 255, 256, 257, 258, 259, 260, 261, 262, 263, 264, 265, 266, 267, 268, 269, 270, 271, 272, 273, 274, 275, 276, 277, 278, 279, 280, 281, 282, 283, 284, 285, 286, 287, 288, 289, 290, 291, 292, 299, 300, 301, 302, 303, 304	USA	Earn in to acquire a 100% interest	23/05/18	N/A	8.5	Great Basin Resources Inc	Great Basin Resources Inc	Great Basin Resources Inc



Tenement Name	Country	Status	Grant Date	Expiry Date	Area km ²	Ownership Rights Surface	Tenement Name	Country
Salt Wells North Borate and Lithium Project								
The Salt Wells North includes the following claims: SW 1, 2, 3, 4, 5, 6, 27, 29, 31, 32, 33, 34, 35, 36, 54, 56, 58, 59, 60, 61, 62, 63, 78, 81, 82, 84, 85, 86, 87, 88, 89, 104, 106, 108, 109, 110, 111, 112, 113, 114, 115, 130, 131, 132, 133, 134, 135, 136, 137, 138, 139, 147, 149, 151, 152, 153, 154, 155, 156, 157, 158, 159, 160, 161, 162, , 305, 306, 307, 308, 309, 310, 311, 312, 313, 314, 315, 316, 317, 318, 319, 320, 321, 322, 323, 324, 325, 326, 327, 328, 329, 330, 331, 332, 333, 334, 335, 336, 337, 338, 339, 340, 341, 342, 343, 344, 345, 346, 347, 348, 349, 350, 351, 352, 353, 354, 355, 356, 357, 358, 359, 360, 361, 362, 363, 364, 365, 366, 367, 368, 369, 370, 371, 372, 373, 374, 375, 376, 377, 378, 379, 380, 381, 382, 383, 384, 385, 386, 387, 388, 389, 390, 391, 392, 393, 394, 395, 396, 397, 398, 399, 400, 401, 402, 403, 404, 405, 406, 407, 408, 409, 410, 411, 412, 413, 414, 415, 416, 417, 418, 419, 420, 421, 422, 423, 424, 425, 426, 427, 428, 429, 430, 431, 432, 433, 434, 435, 436, 437, 438, 439, 440, 441, 442, 443, 444, 445, 446, 447, 448, 449, 450, 451, 452, 453, 454, 455, 456, 457, 458, 459, 460, 461, 462, 463, 464, 465, 466, 467, 468, 469, 470, 471, 472, 473, 474, 475, 476, 477, 478, 479, 480, 481, 482, 483, 484, 485, 486, 487, 488, 489, 490, 491, 492, 493, 494, 495, 496, 497, 498, 499, 500, 501, 502, 503, 504, 505, 506, 507, 508, 509, 510, 511, 512, 513, 514, 515, 516, 517, 518, 519, 520, 521, 522, 523, 524, 525, 526, 527, 528, 529, 530, 531, 532, 533, 534, 535, 536, 537, 538, 539, 540, 541, 542, 543, 544, 545, 546, 547, 548, 549, 550, 551, 552, 553, 554, 555	USA	Earn in to acquire a 100% interest	23/05/2018	N/A	13.8	Great Basin Resources Inc	Great Basin Resources Inc	Great Basin Resources Inc

FCCC - Fort Cady (California) Corporation

Elementis - Elementis Specialties, Inc.

km² - Square Kilometres

The JORC Code, 2012 Edition – Table 1

Section 1 Sampling Techniques and Data

(Criteria in this section apply to all succeeding sections.)

Criteria	JORC Code explanation	Commentary
Sampling techniques	<ul style="list-style-type: none"> Nature and quality of sampling (e.g. cut channels, random chips, or specific specialised industry standard measurement tools appropriate to the minerals under investigation, such as down hole gamma sondes, or handheld XRF instruments, etc). These examples should not be taken as limiting the broad meaning of sampling. Include reference to measures taken to ensure sample representivity and the appropriate calibration of any measurement tools or systems used. Aspects of the determination of mineralisation that are Material to the Public Report. In cases where 'industry standard' work has been done this would be relatively simple (e.g. 'reverse circulation drilling was used to obtain 1 m samples from which 3 kg was pulverised to produce a 30 g charge for fire assay'). In other cases, more explanation may be required, such as where there is coarse gold that has inherent sampling problems. Unusual commodities or mineralisation types (e.g. submarine nodules) may warrant disclosure of detailed information. 	<ul style="list-style-type: none"> No historic procedures or flow sheets were sighted that explain the historic drilling and sampling processes completed at the Fort Cady project. Discussions held with Pamela A.K. Wilkinson who was an exploration geologist for Duval at the time of drilling and sampling highlight that drilling through the target zone was completed via HQ diamond drilling techniques and drill core recovery was typically very good (Wilkinson, 2017). Sampling through the logged evaporate sequence was completed based on logged geology and geophysics. Sample intervals vary from 0.1 ft to 15 ft and sample weights varied accordingly. Drilling through the overburden material was completed using a rotary air blast (RAB) drilling technique with samples taken from cuttings every 10 ft.
Drilling techniques	<ul style="list-style-type: none"> Drill type (e.g. core, reverse circulation, open-hole hammer, rotary air blast, auger, Bangka, sonic, etc) and details (e.g. core diameter, triple or standard tube, depth of diamond tails, face-sampling bit or other type, whether core is oriented and if so, by what method, etc). 	<ul style="list-style-type: none"> Drilling through the overburden sequence was completed using rotary air blast (RAB) drilling technique. Drilling through the evaporate sequence / target zone was completed using HQ diamond core.
Drill sample recovery	<ul style="list-style-type: none"> Method of recording and assessing core and chip sample recoveries and results assessed. Measures taken to maximise sample recovery and ensure representative nature of the samples. Whether a relationship exists between sample recovery and grade and whether sample bias may have occurred due to preferential loss/gain of fine/coarse material. 	<ul style="list-style-type: none"> Drill core recovery has been reported by Duval geologists to be excellent (95%-100%). Drill core recovery was not routinely recorded. Geologists highlighted areas of poor recovery during geological logging by making comment within the geological log at the appropriate drill hole intervals. A review of the limited amount of drill core that is stored at site indicates drill core recovery was good. Refer to Appendix E for pictures of drill core.

Criteria	JORC Code explanation	Commentary
Logging	<ul style="list-style-type: none"> Whether core and chip samples have been geologically and geotechnically logged to a level of detail to support appropriate Mineral Resource estimation, mining studies and metallurgical studies. Whether logging is qualitative or quantitative in nature. Core (or costean, channel, etc) photography. The total length and percentage of the relevant intersections logged. 	<ul style="list-style-type: none"> Geological logging was completed on every drillhole. Geological logs for all drill holes have been observed and are held by APBL. Downhole geophysical logs (Gamma Ray Neutron logs) were completed on each of the Duval exploration drill holes. Calibration procedures are unknown. Downhole density logs were completed on select drill holes (DHB1, DHB3, DHB7, DHB8)
Sub-sampling techniques and sample preparation	<ul style="list-style-type: none"> If core, whether cut or sawn and whether quarter, half or all core taken. If non-core, whether riffled, tube sampled, rotary split, etc and whether sampled wet or dry. For all sample types, the nature, quality and appropriateness of the sample preparation technique. Quality control procedures adopted for all sub-sampling stages to maximise representivity of samples. Measures taken to ensure that the sampling is representative of the in-situ material collected, including for instance results for field duplicate/second-half sampling. Whether sample sizes are appropriate to the grain size of the material being sampled. 	<ul style="list-style-type: none"> Drill core was transported from site to the Duval office in Tucson, Arizona. Following a review of logging and geophysical data, prospective zones were identified, and drill core was marked for sampling. Drill core was halved and then one half was halved again. The procedure used for obtaining a ¼ core sample is currently unknown. A review of limited drill core present on site (DBH16) highlights that the core was cut using a diamond saw. No evidence to date has been observed that duplicate samples were taken. The entire ¼ core sample was crushed and split to obtain a sample for analysis. The crushing process, splitting process, size of crushed particles and amount of sample supplied to laboratory for analysis are unknown.
Quality of assay data and laboratory tests	<ul style="list-style-type: none"> The nature, quality and appropriateness of the assaying and laboratory procedures used and whether the technique is considered partial or total. For geophysical tools, spectrometers, handheld XRF instruments, etc, the parameters used in determining the analysis including instrument make and model, reading times, calibrations factors applied and their derivation, etc. Nature of quality control procedures adopted (e.g. standards, blanks, duplicates, external laboratory checks) and whether acceptable levels of accuracy (i.e. lack of bias) and precision have been established. 	<ul style="list-style-type: none"> Historic analytical procedures and associated quality control and quality assurance completed by Duval are unknown. Discussions held with Pamela A.K. Wilkinson, who was an exploration geologist for Duval at the time of drilling and sampling, indicate that Duval had internal quality control and quality assurance procedures in place to ensure that assay results were accurate. More than 3,000 samples were analysed by Duval at either their Tucson, West Texas (Culberson Mine) or New Mexico (Duval Potash mine) laboratories. Elements analysed for were Al, As, Ba, B₂O₃, CO₃, Ca, Fe, K, Li, Pb, Mo, Mg, Na, Rb, S, Si, Sr, Ti, Zn, Zr. Mineralogy was identified from XRF analysis. XRF results were reportedly checked against logging and assay data (Wilkinson, 2017).

Criteria	JORC Code explanation	Commentary
Verification of sampling and assaying	<ul style="list-style-type: none"> The verification of significant intersections by either independent or alternative company personnel. The use of twinned holes. Documentation of primary data, data entry procedures, data verification, data storage (physical and electronic) protocols. Discuss any adjustment to assay data. 	<ul style="list-style-type: none"> Verification of significant intersections by independent or alternative company personnel has not been completed. Most of drill core has been discarded and verification of results from the remaining drill core is not possible. Data entry, data verification and data storage processes are unknown. Hard copy assay reports, geological logs and geophysical logs have been sourced and are stored with APBL.
Location of data points	<ul style="list-style-type: none"> Accuracy and quality of surveys used to locate drill holes (collar and down-hole surveys), trenches, mine workings and other locations used in Mineral Resource estimation. Specification of the grid system used. Quality and adequacy of topographic control. 	<ul style="list-style-type: none"> No procedural documentation sighted regarding historic surveying procedure of drillhole collars. Surveying procedure used and associated accuracy is unknown. Checks by PT GMT Indonesia in 2015 on collar coordinates highlighted differences more than 50 ft in easting and northing locations were present for drill holes DBH7, DBH18, DBH20, DBH25, DBH26, DBH31, DBH33 and DBH34. A total of 21 drill holes do not have surveyed collar elevations (DHB18, DHB19, DHB20, DHB21, DHB22, DHB23, DHB24, DHB25, DHB26, DHB27, DHB28, DHB29, DHB30, DHB31, DHB32, DHB33, DHB34, P2, P3, P4 and P5). These drill holes have been currently assigned an elevation from Google Earth. No downhole surveys are present for Duval exploration drill holes (DHB series of drill holes). Downhole surveys for some production / injection drill holes were completed (SMT1, SMT2, SMT6, P5, P6 and P7). A review of this data highlights that significant deviation of the drill holes has not occurred, and the end of drill hole position compares favourably (within 10 m) with the drill hole collar location. The exception is drillhole P5 where the end of this planned vertical drill hole is situated approximately 40 m laterally from the drill hole collar position.
Data spacing and distribution	<ul style="list-style-type: none"> Data spacing for reporting of Exploration Results. Whether the data spacing and distribution is sufficient to establish the degree of geological and grade continuity appropriate for the Mineral Resource and Ore Reserve estimation procedure(s) and classifications applied. Whether sample compositing has been applied. 	<ul style="list-style-type: none"> Drilling is completed on an 800 ft grid spacing. Drill holes were drilled vertically. Drilling on an 800 ft spacing is appropriate to define the approximate extents and thickness of the evaporite sequence. Infill drilling will be required to accurately define the true extents, thickness and grade of mineralisation within the deposit. Mineralised sections of drill core have a similar thickness in adjacent drill holes and significant variability in thickness is not expected on a local scale.

Criteria	JORC Code explanation	Commentary
<i>Orientation of data in relation to geological structure</i>	<ul style="list-style-type: none"> • <i>Whether the orientation of sampling achieves unbiased sampling of possible structures and the extent to which this is known, considering the deposit type.</i> • <i>If the relationship between the drilling orientation and the orientation of key mineralised structures is considered to have introduced a sampling bias, this should be assessed and reported if material.</i> 	<ul style="list-style-type: none"> • Exploration drilling was completed on an 800 ft grid spacing. Drill holes were drilled vertically and intersect the relative flat lying deposit close to perpendicular to the dip of the deposit. The southwest margin of the deposit is quite sharp and is considered fault controlled.
<i>Sample security</i>	<ul style="list-style-type: none"> • <i>The measures taken to ensure sample security.</i> 	<ul style="list-style-type: none"> • Sample security measures during transport and sample preparation are unknown.
<i>Audits or reviews</i>	<ul style="list-style-type: none"> • <i>The results of any audits or reviews of sampling techniques and data.</i> 	<ul style="list-style-type: none"> • No details sighted on any previous sampling reviews or audits.

Section 2 Reporting of Exploration Results

(Criteria listed in the preceding section also apply to this section.)

Criteria	JORC Code explanation	Commentary
<i>Mineral tenement and land tenure status</i>	<ul style="list-style-type: none"> <i>Type, reference name/number, location and ownership including agreements or material issues with third parties such as joint ventures, partnerships, overriding royalties, native title interests, historical sites, wilderness or national park and environmental settings.</i> <i>The security of the tenure held at the time of reporting along with any known impediments to obtaining a licence to operate in the area.</i> 	<ul style="list-style-type: none"> The APBL project area consists of approximately 4,409 acres of which 240 acres are patented lands owned by Fort Cady (California) Corporation; 269 acres of patented property with surface rights held by Fort Cady (California) Corporation and mineral rights held by the State of California; 2,380 acres of unpatented mining claims held by Fort Cady (California) Corporation; and 1,520 acres of unpatented mining claims leased by Fort Cady (California) Corporation from Elementis Specialties Inc., owner and operator of the Hector Mine, an adjoining industrial mineral facility. In addition, 100 acres of unpatented mill claims are held by the Company which is designated for water wells. APBL intend to increase its land tenure by 464 acres via negotiations with Southern California Edison. The below table lists the land titles which cover the APBL's Fort Cady project and surrounding exploration regions:

Criteria	JORC Code explanation	Commentary												
		<table border="1"> <thead> <tr> <th data-bbox="1252 264 1704 288">Land Title Type</th> <th data-bbox="1704 264 2002 288">Land Titles</th> </tr> </thead> <tbody> <tr> <td data-bbox="1252 288 1704 400">Private (Patented) Property with surface and mineral rights in Fee Simple Title owned by FCCC</td> <td data-bbox="1704 288 2002 400">Parcels 0529-251-01; 0529-251-03</td> </tr> <tr> <td data-bbox="1252 400 1704 520">Private (Patented) Property with surface rights in Fee Simple Title owned by FCCC; Mineral rights owned by State of California</td> <td data-bbox="1704 400 2002 520">Parcel 0529-251-04</td> </tr> <tr> <td data-bbox="1252 520 1704 655">Unpatented Placer Mining Claims held under Lease to FCCC (from Elementis)</td> <td data-bbox="1704 520 2002 655">Company 1 Group; Company 4; Litigation 1 Group; Litigation 2; Litigation 3; Litigation 4 Group; Litigation 5 Group; Litigation 6; Litigation 11; Geysers View 1</td> </tr> <tr> <td data-bbox="1252 655 1704 759">Unpatented Lode Mining Claims held under Lease to FCCC (from Elementis)</td> <td data-bbox="1704 655 2002 759">HEC 124 - 127; HEC 129; HEC 131; HEC 343; HEC 344; HEC 365; HEC 369; HEC 371; HEC 372; HEC 374 - 376</td> </tr> <tr> <td data-bbox="1252 759 1704 927">Unpatented Placer Mining Claims Recorded and Located by FCCC</td> <td data-bbox="1704 759 2002 927">HEC #19; HEC #21; HEC# 23; HEC#25; HEC #34 - #41; HEC #43 - #67; HEC #70 - #82; HEC #85 - #93; HEC #182; HEC #184; HEC #288; HEC #290; HEC #292; HEC #294; HEC #296 - #297; HEC #299 - #350</td> </tr> </tbody> </table>	Land Title Type	Land Titles	Private (Patented) Property with surface and mineral rights in Fee Simple Title owned by FCCC	Parcels 0529-251-01; 0529-251-03	Private (Patented) Property with surface rights in Fee Simple Title owned by FCCC; Mineral rights owned by State of California	Parcel 0529-251-04	Unpatented Placer Mining Claims held under Lease to FCCC (from Elementis)	Company 1 Group; Company 4; Litigation 1 Group; Litigation 2; Litigation 3; Litigation 4 Group; Litigation 5 Group; Litigation 6; Litigation 11; Geysers View 1	Unpatented Lode Mining Claims held under Lease to FCCC (from Elementis)	HEC 124 - 127; HEC 129; HEC 131; HEC 343; HEC 344; HEC 365; HEC 369; HEC 371; HEC 372; HEC 374 - 376	Unpatented Placer Mining Claims Recorded and Located by FCCC	HEC #19; HEC #21; HEC# 23; HEC#25; HEC #34 - #41; HEC #43 - #67; HEC #70 - #82; HEC #85 - #93; HEC #182; HEC #184; HEC #288; HEC #290; HEC #292; HEC #294; HEC #296 - #297; HEC #299 - #350
Land Title Type	Land Titles													
Private (Patented) Property with surface and mineral rights in Fee Simple Title owned by FCCC	Parcels 0529-251-01; 0529-251-03													
Private (Patented) Property with surface rights in Fee Simple Title owned by FCCC; Mineral rights owned by State of California	Parcel 0529-251-04													
Unpatented Placer Mining Claims held under Lease to FCCC (from Elementis)	Company 1 Group; Company 4; Litigation 1 Group; Litigation 2; Litigation 3; Litigation 4 Group; Litigation 5 Group; Litigation 6; Litigation 11; Geysers View 1													
Unpatented Lode Mining Claims held under Lease to FCCC (from Elementis)	HEC 124 - 127; HEC 129; HEC 131; HEC 343; HEC 344; HEC 365; HEC 369; HEC 371; HEC 372; HEC 374 - 376													
Unpatented Placer Mining Claims Recorded and Located by FCCC	HEC #19; HEC #21; HEC# 23; HEC#25; HEC #34 - #41; HEC #43 - #67; HEC #70 - #82; HEC #85 - #93; HEC #182; HEC #184; HEC #288; HEC #290; HEC #292; HEC #294; HEC #296 - #297; HEC #299 - #350													
<p>Exploration done by other parties</p>	<ul style="list-style-type: none"> Acknowledgment and appraisal of exploration by other parties. 	<ul style="list-style-type: none"> Commencement of exploration activities in the Hector Basin occurred in the early 1960's, when exploration companies realised that the Hector Basin had a similar geological setting to the Kramer Basin to the northwest that hosted the massive Boron deposit. Discovery of the Fort Cady borate deposit occurred in 1964 when Congdon and Carey Minerals Exploration Company found several zones of colemanite, at depths of 400 m to 500 m below surface. During the late 1970's the Duval Corporation became interested in the project and started land acquisition in 1978 with drilling commencing in February 1979. The first drillhole (DBH1) intersected a 27 m thick sequence of colemanite-rich material at 369 m grading better than 7% B₂O₃. Exploration drilling, sampling, and assaying continued for a further two years through to February 1981 with a total of 33 exploration drill holes (DBH series of holes) totalling more than 18,200 m being drilled. Approximately 5,800 m of diamond drill core was obtained. Geological 												

Criteria	JORC Code explanation	Commentary
		<p>and geophysical logging of each hole was completed. Following a review of logging and geophysical data, prospective zones were ¼ core sampled for chemical analysis. More than 3,000 samples were analysed at Duval's laboratories in either Tucson, West Texas (Culberson Mine) or in New Mexico (Duval Potash mine). Elements analysed for were Al, As, Ba, B₂O₃, CO₃, Ca, Fe, K, Li, Pb, Mo, Mg, Na, Rb, S, Si, Sr, Ti, Zn, Zr.</p> <ul style="list-style-type: none"> • In February 1981, the first solution mine test hole was drilled and by late 1981 a small-scale pilot plant was operational to test in-situ solution mining of the colemanite deposit. Significant processing test work was then completed by Duval with the aim of optimising the in-situ solution mining process and process design. In 1995 the Fort Cady Minerals Corp received all final approvals and permits to operate a 90,000 stpy pilot borate production facility. The pilot plant began operations in 1996, it remained on site, was modified and used for limited commercial production of calcium borate (marketed as Cady Cal 100) until 2001 when operations ceased due to owner cash flow problems. A total production tonnage of 1,942 tonnes of CadyCal 100 was reported to have been produced.

Criteria	JORC Code explanation	Commentary
Geology	<ul style="list-style-type: none"> • <i>Deposit type, geological setting and style of mineralisation.</i> 	<ul style="list-style-type: none"> • The project area comprises the west central portion of a Pliocene age dry lake basin (Hector Basin) which has been partially dissected by wrench and block faulting related to the San Andreas system. The Hector Basin is believed to have once been part of a much larger evaporite basin or perhaps a chain of basins in what has been termed the Barstow – Bristol Trough. • The main borate deposit area lies between 350 m to 450 m below the current surface. The deposit comprises a sequence of mudstone and tuff. The borate mineralisation occurs primarily as colemanite ($2\text{CaO} \cdot 3\text{B}_2\text{O}_3 \cdot 5\text{H}_2\text{O}$) in thinly laminated silt, clay and gypsum beds. • In plain view, the concentration of boron-rich evaporites is roughly ellipsoidal with the long axis trending N40-50W. A zone of >5% B_2O_3 mineralisation, ranging in thickness from 20 m to 68 m (70 ft to 225 ft), is approximately 600 m wide and 2,500 m long (Figure 4.3). The boron is believed to have been sourced from thermal waters that flowed from hot springs in the region during times of active volcanism. These hot springs vented into the Hector Basin that contained a large desert lake. Borates were precipitated as the thermal waters entered the lake and cooled or as the lake waters evaporated and became saturated with boron.
Drill hole Information	<ul style="list-style-type: none"> • <i>A summary of all information material to the understanding of the exploration results including a tabulation of the following information for all Material drill holes:</i> <ul style="list-style-type: none"> ○ <i>easting and northing of the drill hole collar</i> ○ <i>elevation or RL (Reduced Level – elevation above sea level in metres) of the drill hole collar</i> ○ <i>dip and azimuth of the hole</i> ○ <i>down hole length and interception depth</i> ○ <i>hole length.</i> • <i>If the exclusion of this information is justified on the basis that the information is not Material and this exclusion does not detract from the understanding of the report, the Competent Person should clearly explain why this is the case.</i> 	<ul style="list-style-type: none"> • Refer to Appendix B in Independent Geologist’s Report of the May 2017 Prospectus for drill hole listing. • Refer to Appendix D for drill hole location map in Independent Geologist’s Report of the May 2017 Prospectus. • A total of 21 drill holes do not have surveyed collar elevations (DHB18, DHB19, DHB20, DHB21, DHB22, DHB23, DHB24, DHB25, DHB26, DHB27, DHB28, DHB29, DHB30, DHB31, DHB32, DHB33, DHB34, P2, P3, P4 and P5). These drill holes have been currently assigned an elevation from Google Earth. The error in assigned elevations is estimated to be no greater than 15 m vertically. Survey pickup of all drill hole collars is planned.

Criteria	JORC Code explanation	Commentary
Data aggregation methods	<ul style="list-style-type: none"> In reporting Exploration Results, weighting averaging techniques, maximum and/or minimum grade truncations (e.g. cutting of high grades) and cut-off grades are usually Material and should be stated. Where aggregate intercepts incorporate short lengths of high grade results and longer lengths of low grade results, the procedure used for such aggregation should be stated and some typical examples of such aggregations should be shown in detail. The assumptions used for any reporting of metal equivalent values should be clearly stated. 	<ul style="list-style-type: none"> Drill hole data was composited to 10 ft lengths for statistical analysis and used in the PT GMT Indonesia 2015 resource estimate. No density weighting was applied in the compositing process. No cutting of high grade values was completed. Statistical analysis of the dataset highlights the distribution is positively skewed.
Relationship between mineralisation widths and intercept lengths	<ul style="list-style-type: none"> These relationships are particularly important in the reporting of Exploration Results. If the geometry of the mineralisation with respect to the drill hole angle is known, its nature should be reported. If it is not known and only the down hole lengths are reported, there should be a clear statement to this effect (e.g. 'down hole length, true width not known'). 	<ul style="list-style-type: none"> Exploration drilling was completed on an 800 ft grid spacing. Drill holes were drilled vertically and intersect the relative flat lying deposit close to perpendicular to the dip of the deposit. The southwest margin of the deposit is quite sharp and is considered fault controlled.
Diagrams	<ul style="list-style-type: none"> Appropriate maps and sections (with scales) and tabulations of intercepts should be included for any significant discovery being reported These should include, but not be limited to a plan view of drill hole collar locations and appropriate sectional views. 	<ul style="list-style-type: none"> Refer to Figure 1 for drill hole collar location map. Refer also to Figures 4.4, 4.5 and 4.6 within Independent Geologists Report in APBL's May 2017 prospectus.
Balanced reporting	<ul style="list-style-type: none"> Where comprehensive reporting of all Exploration Results is not practicable, representative reporting of both low and high grades and/or widths should be practiced to avoid misleading reporting of Exploration Results. 	<ul style="list-style-type: none"> Refer to Appendix C within the Independent Geologists Report in APBL's May 2017 prospectus for listing of significant intercepts. Refer to Table 4.1, Figure 4.6 and Figure 4.7 within the Independent Geologists Report in APBL's May 2017 prospectus for examples of drill holes that show grade variability throughout the mineralised evaporite sequence.
Other substantive exploration data	<ul style="list-style-type: none"> Other exploration data, if meaningful and material, should be reported including (but not limited to): geological observations; geophysical survey results; geochemical survey results; bulk samples – size and method of treatment; metallurgical test results; bulk density, groundwater, geotechnical and rock characteristics; potential deleterious or contaminating substances. 	<ul style="list-style-type: none"> Several historic studies have been completed by a variety of companies on the Fort Cady project. Duval corporation completed the 33 exploration drill holes and associated metallurgical and solution mining test work. Refer to bibliography for listing of references.
Further work	<ul style="list-style-type: none"> The nature and scale of planned further work (e.g. tests for lateral extensions or depth extensions or large-scale step-out drilling). Diagrams clearly highlighting the areas of possible extensions, including the main geological interpretations and future drilling areas, provided this information is not commercially sensitive. 	<ul style="list-style-type: none"> APBL has prepared a two-year exploration programme to assess the prospects over its exploration areas, Fort Cady and Hector.

Appendix 5B

Mining exploration entity and oil and gas exploration entity quarterly report

Introduced 01/07/96 Origin Appendix 8 Amended 01/07/97, 01/07/98, 30/09/01, 01/06/10, 17/12/10, 01/05/13, 01/09/16

Name of entity

AMERICAN PACIFIC BORATE & LITHIUM LTD

ABN

68 615 606 114

Quarter ended ("current quarter")

30 September 2018

Consolidated statement of cash flows	Current quarter \$A'000	Year to date (3 months) \$A'000
1. Cash flows from operating activities		
1.1 Receipts from customers	-	-
1.2 Payments for		
(a) exploration & evaluation	(1,339)	(1,339)
(b) development	-	-
(c) production	-	-
(d) staff costs	-	-
(e) administration and corporate costs	(1,094)	(1,094)
1.3 Dividends received (see note 3)	-	-
1.4 Interest received	3	3
1.5 Interest and other costs of finance paid	-	-
1.6 Income taxes paid	-	-
1.7 Research and development refunds	-	-
1.8 Other	-	-
1.9 Net cash from / (used in) operating activities	(2,430)	(2,430)

2. Cash flows from investing activities		
2.1 Payments to acquire:		
(a) property, plant and equipment	-	-
(b) tenements (see item 10)	-	-
(c) investments	-	-
(d) other non-current assets	-	-

Mining exploration entity and oil and gas exploration entity quarterly report

Consolidated statement of cash flows		Current quarter \$A'000	Year to date (3 months) \$A'000
2.2	Proceeds from the disposal of:		
	(a) property, plant and equipment	-	-
	(b) tenements (see item 10)	-	-
	(c) investments	-	-
	(d) other non-current assets	-	-
2.3	Cash flows from loans to other entities	-	-
2.4	Dividends received (see note 3)	-	-
2.5	Other –	-	-
2.6	Net cash from / (used in) investing activities	-	-

3.	Cash flows from financing activities		
3.1	Proceeds from issues of shares	4,000	4,000
3.2	Proceeds from issue of convertible notes	-	-
3.3	Proceeds from exercise of share options	-	-
3.4	Transaction costs related to issues of shares, convertible notes or options	(286)	(286)
3.5	Proceeds from borrowings	-	-
3.6	Repayment of borrowings	-	-
3.7	Transaction costs related to loans and borrowings	-	-
3.8	Dividends paid	-	-
3.9	Other (provide details if material):		
	- Proceeds from Placement Shares to be issued	200	200
3.10	Net cash from / (used in) financing activities	3,914	3,914

4.	Net increase / (decrease) in cash and cash equivalents for the period		
4.1	Cash and cash equivalents at beginning of period	2,882	2,882
4.2	Net cash from / (used in) operating activities (item 1.9 above)	(2,430)	(2,430)
4.3	Net cash from / (used in) investing activities (item 2.6 above)	-	-
4.4	Net cash from / (used in) financing activities (item 3.10 above)	3,914	3,914

Mining exploration entity and oil and gas exploration entity quarterly report

Consolidated statement of cash flows		Current quarter \$A'000	Year to date (3 months) \$A'000
4.5	Effect of movement in exchange rates on cash held	18	18
4.6	Cash and cash equivalents at end of period	4,384	4,384

5.	Reconciliation of cash and cash equivalents at the end of the quarter (as shown in the consolidated statement of cash flows) to the related items in the accounts	Current quarter \$A'000	Previous quarter \$A'000
5.1	Bank balances	4,384	2,882
5.2	Call deposits	-	-
5.3	Bank overdrafts	-	-
5.4	Other (provide details)	-	-
5.5	Cash and cash equivalents at end of quarter (should equal item 4.6 above)	4,384	2,882

6. Payments to directors of the entity and their associates

- 6.1 Aggregate amount of payments to these parties included in item 1.2
- 6.2 Aggregate amount of cash flow from loans to these parties included in item 2.3

Current quarter \$A'000

508

-

- 6.3 Include below any explanation necessary to understand the transactions included in items 6.1 and 6.2

Payment of Directors Fees and Remuneration - \$184k
Payment of FY2018 Short Term Incentives - \$256k
Payment of Co-operation Agreement success fee - \$68k

7. Payments to related entities of the entity and their associates

- 7.1 Aggregate amount of payments to these parties included in item 1.2
- 7.2 Aggregate amount of cash flow from loans to these parties included in item 2.3

Current quarter \$A'000

-

-

- 7.3 Include below any explanation necessary to understand the transactions included in items 7.1 and 7.2

N/A

Mining exploration entity and oil and gas exploration entity quarterly report

8. Financing facilities available <i>Add notes as necessary for an understanding of the position</i>	Total facility amount at quarter end \$A'000	Amount drawn at quarter end \$A'000
8.1 Loan facilities	-	-
8.2 Credit standby arrangements	-	-
8.3 Other (please specify)	-	-
8.4 Include below a description of each facility above, including the lender, interest rate and whether it is secured or unsecured. If any additional facilities have been entered into or are proposed to be entered into after quarter end, include details of those facilities as well.		

N/A

9. Estimated cash outflows for next quarter	\$A'000
9.1 Exploration and evaluation	1,339
9.2 Development	-
9.3 Production	-
9.4 Staff costs	-
9.5 Administration and corporate costs	442
9.6 Other (provide details if material)	-
9.7 Total estimated cash outflows	1,781

10. Changes in tenements (items 2.1(b) and 2.2(b) above)	Tenement reference and location	Nature of interest	Interest at beginning of quarter	Interest at end of quarter %
10.1 Interests in mining tenements and petroleum tenements lapsed, relinquished or reduced	N/A			
10.2 Interests in mining tenements and petroleum tenements acquired or increased	Refer to the tenement table in the Activities Report above.			

Compliance statement

- 1 This statement has been prepared in accordance with accounting standards and policies which comply with Listing Rule 19.11A.
- 2 This statement gives a true and fair view of the matters disclosed.



Sign here:

(Company secretary)

Date: 30 October 2018

Print name: Aaron Bertolatti

Notes

1. The quarterly report provides a basis for informing the market how the entity's activities have been financed for the past quarter and the effect on its cash position. An entity that wishes to disclose additional information is encouraged to do so, in a note or notes included in or attached to this report.
2. If this quarterly report has been prepared in accordance with Australian Accounting Standards, the definitions in, and provisions of, AASB 6: Exploration for and Evaluation of Mineral Resources and AASB 107: Statement of Cash Flows apply to this report. If this quarterly report has been prepared in accordance with other accounting standards agreed by ASX pursuant to Listing Rule 19.11A, the corresponding equivalent standards apply to this report.
3. Dividends received may be classified either as cash flows from operating activities or cash flows from investing activities, depending on the accounting policy of the entity.